



Legend

Alignment

— Cut & Cover

— Retained Cut

— Surface

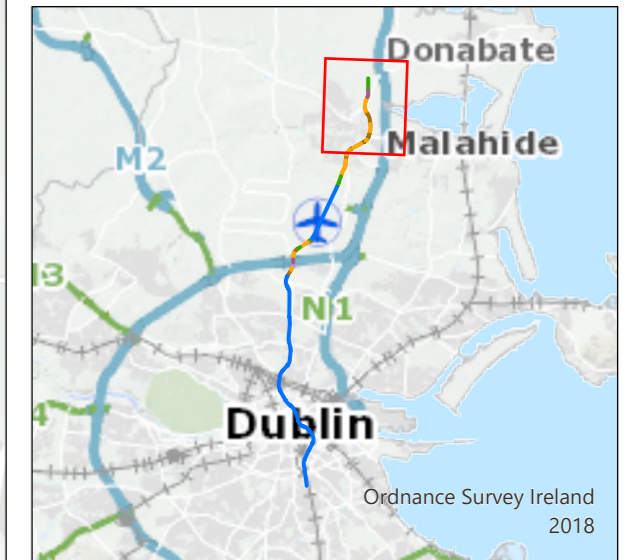
— Viaduct

Station Locations

Project Boundary

Study Area

Retail



P03	5/8/22	Final Issue	FND	RH	RH	NC
Rev.	Date	Purpose of revision	Drawn	Check'd	Rev'd	App'd



Drawing Title
Figure 11.7 Convenience Stores and Supermarkets in the Study Area
 Sheet 1 of 7

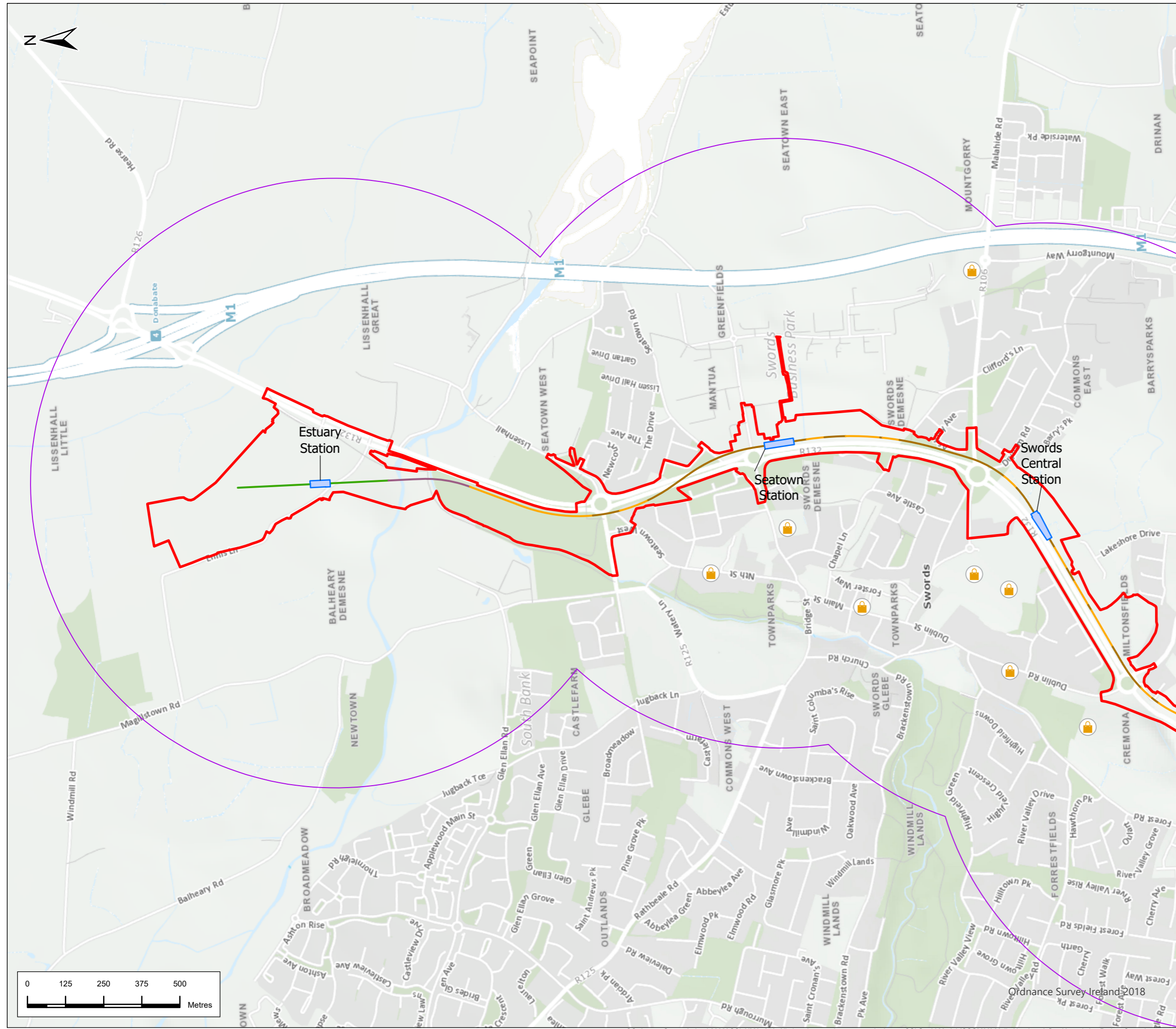
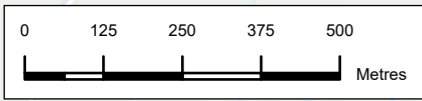
Drawing Status
FINAL

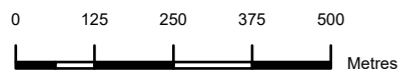
Scale @ A3
 1:12,000 DO NOT SCALE

Jacobs No. 32108600

Drawing No. **ML1-JAI-EIA-ROUT_XX-DR-Y-12043** Rev **P03**

This drawing is not to be used in whole or in part other than for the intended purpose and project as defined on this drawing. Refer to the contract for full terms and conditions.

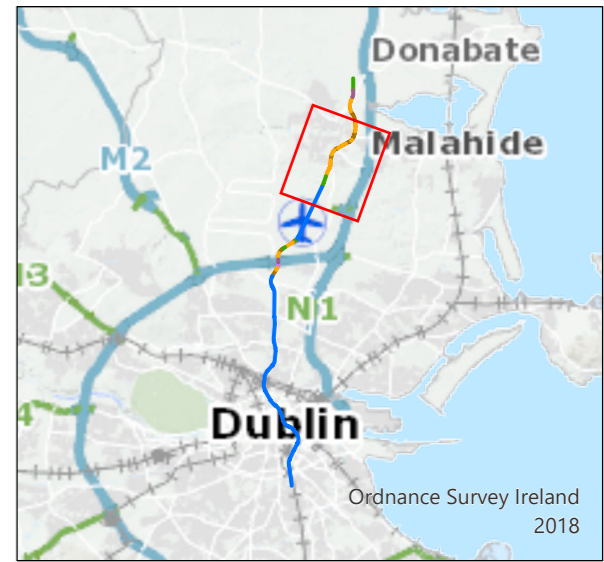




Legend

Alignment

- Cut & Cover
- Retained Cut
- Surface
- Tunnel
- Station Locations
- Project Boundary
- Study Area
- 🔒 Retail



P03	5/8/22	Final Issue	FND	RH	RH	NC
Rev.	Date	Purpose of revision	Drawn	Check'd	Rev'd	App'd



Drawing Title
Figure 11.7 Convenience Stores and Supermarkets in the Study Area
 Sheet 2 of 7

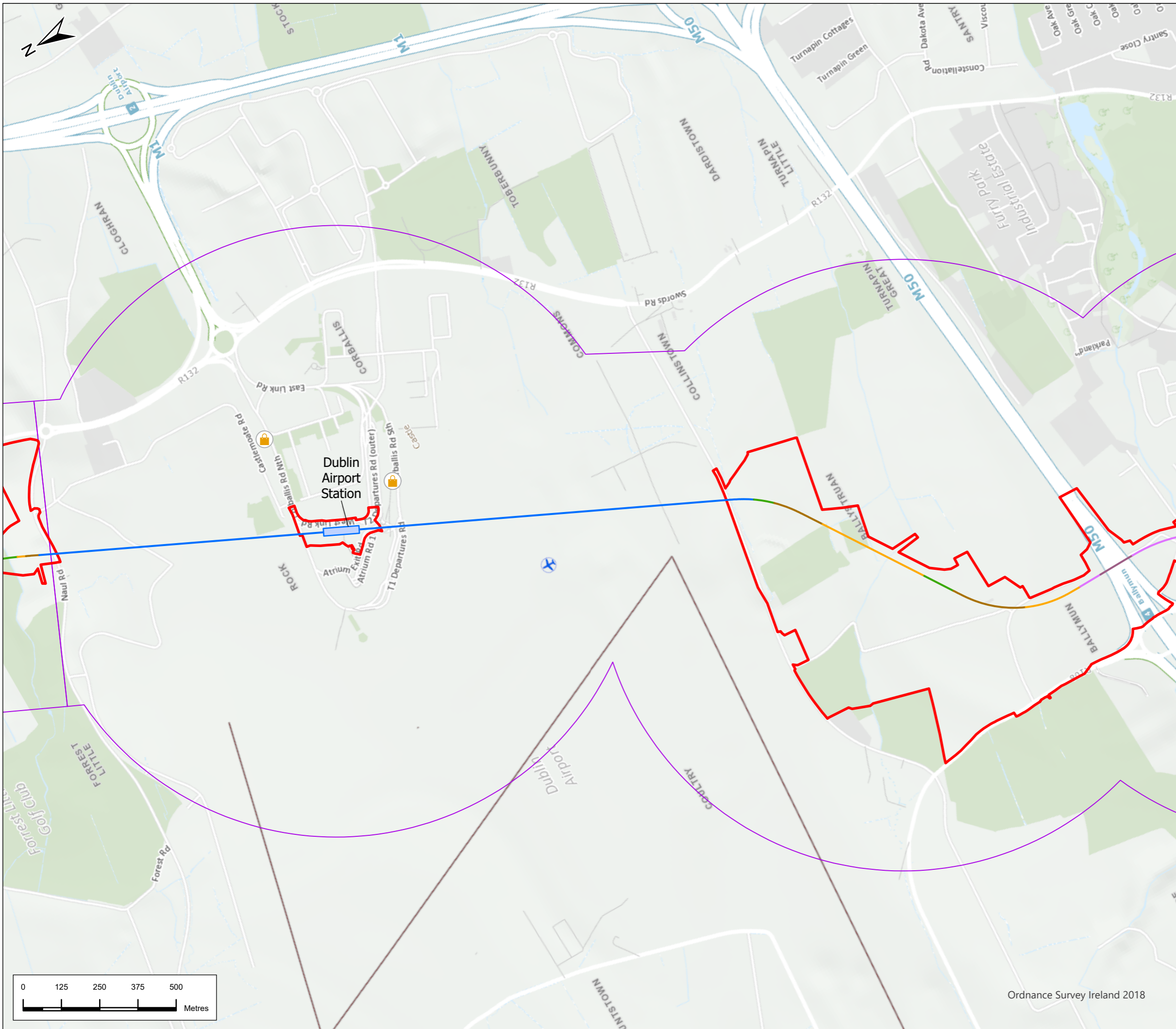
Drawing Status: **FINAL**

Scale @ A3: 1:12,000 DO NOT SCALE

Jacobs No. 32108600
 Client No.











Drawing No. **ML1-JAI-EIA-ROUT_XX-DR-Y-12044** Rev **P03**

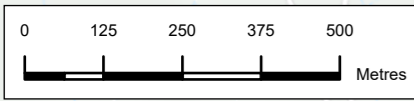
This drawing is not to be used in whole or in part other than for the intended purpose and project as defined on this drawing. Refer to the contract for full terms and conditions.



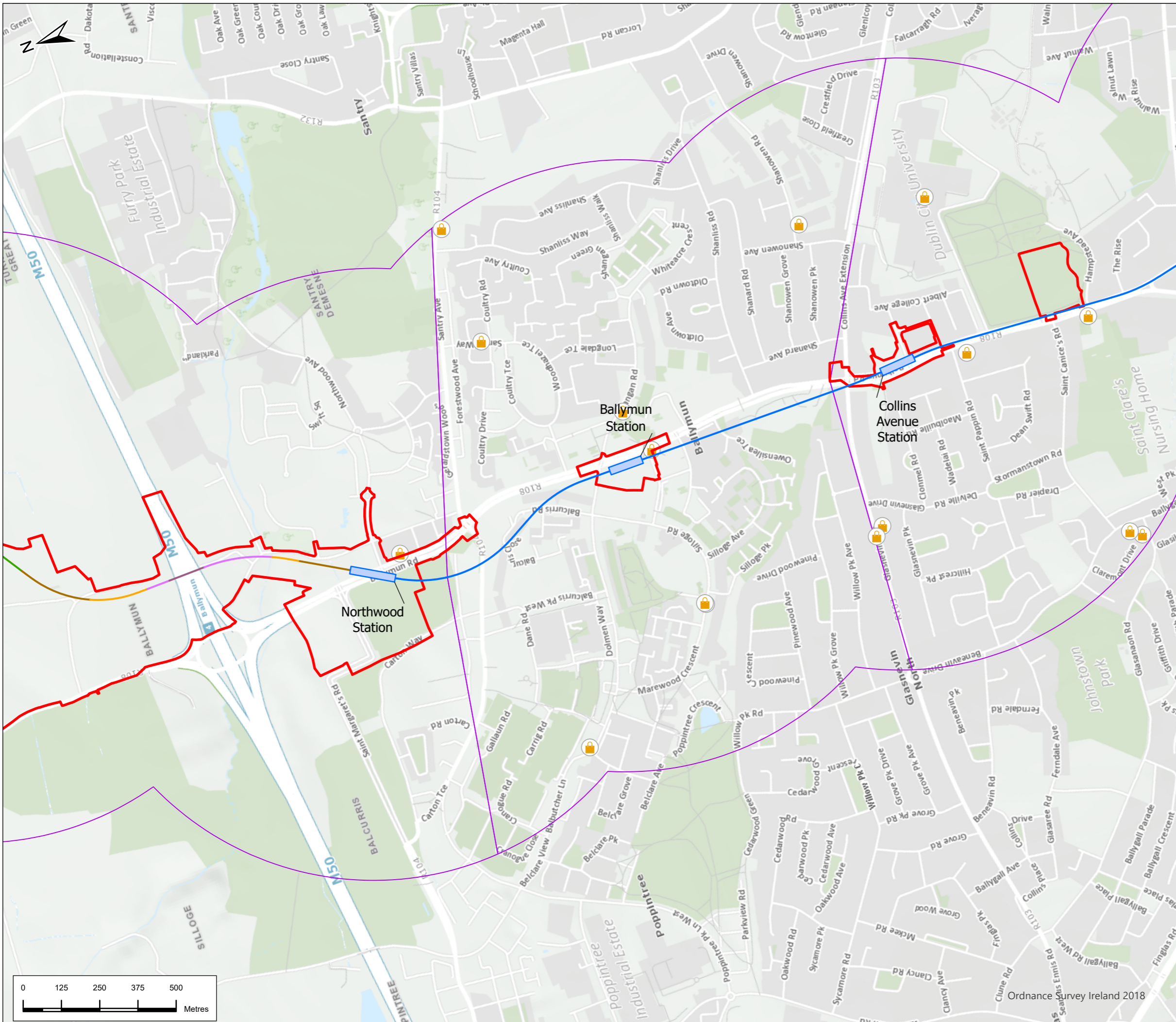
Legend

Alignment

-  Cut & Cover
-  Incline
-  Retained Cut
-  Surface
-  Tunnel
-  Viaduct
-  Station Locations
-  Project Boundary
-  Study Area
-  Retail



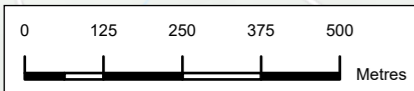
P03	5/8/22	Final Issue	FND	RH	RH	NC
Rev.	Date	Purpose of revision	Drawn	Check'd	Rev'd	Appr'd
JACOBS IDOM						
Client						
TII Bonneagar Iompair Éireann Transport Infrastructure Ireland						
Project						
METROLINK						
Drawing Title						
Figure 11.7 Convenience Stores and Supermarkets in the Study Area Sheet 3 of 7						
Drawing Status						
FINAL						
Scale @ A3	1:12,000		DO NOT SCALE			
Jacobs No.	32108600					
Client No.						
Drawing No.	ML1-JAI-EIA-ROUT_XX-DR-Y-12045					Rev
						P03
This drawing is not to be used in whole in or part other than for the intended purpose and project as defined on this drawing. Refer to the contract for full terms and conditions.						



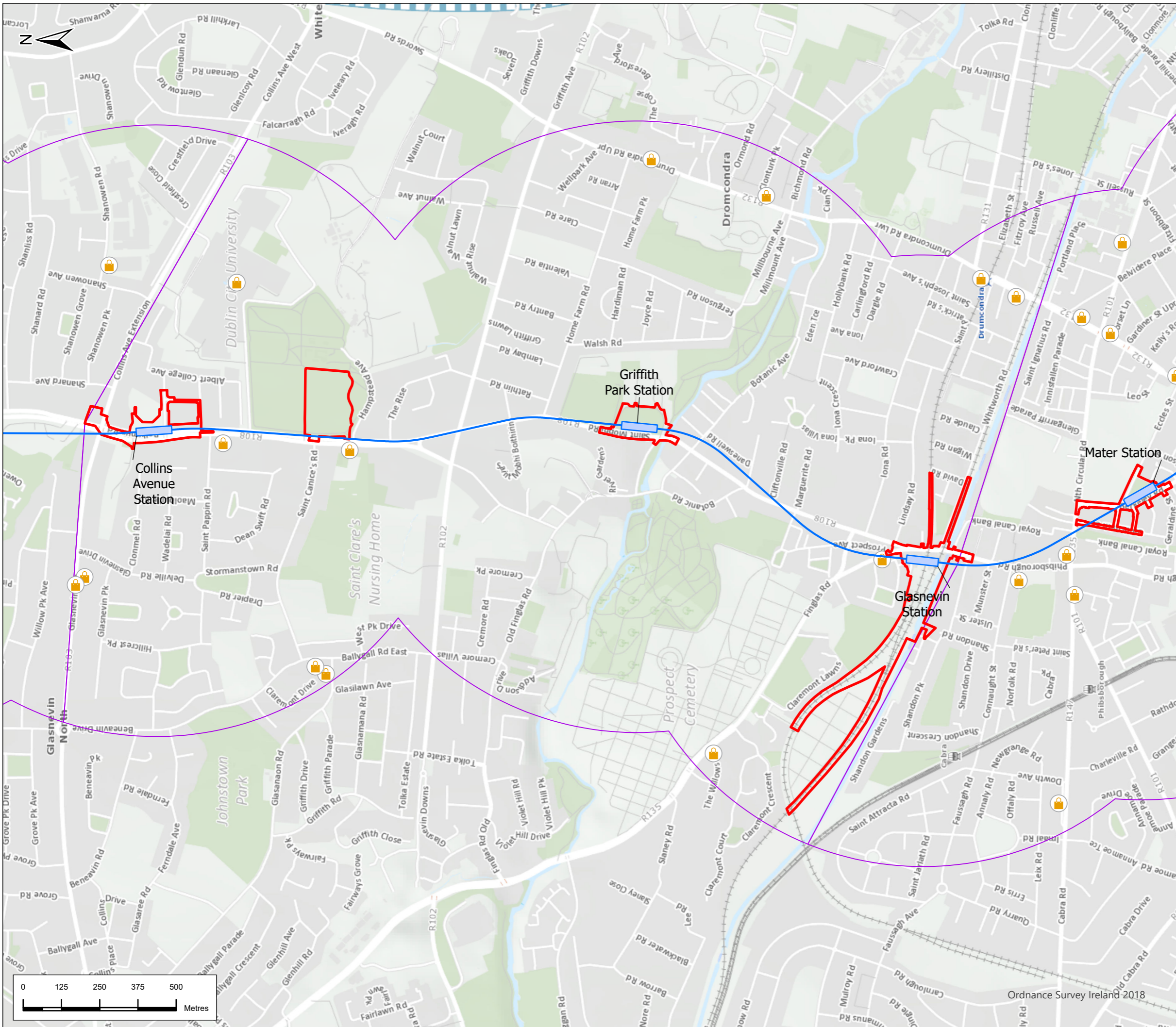
Legend

Alignment

- Cut & Cover
- Incline
- Retained Cut
- Surface
- Tunnel
- Viaduct
- Station Locations
- Project Boundary
- Study Area
- 🛒 Retail



P03	5/8/22	Final Issue	FND	RH	RH	NC
Rev.	Date	Purpose of revision	Drawn	Check'd	Rev'd	Appr'd
JACOBS IDOM						
Client			TII Bonnéagar Iompair Éireann Transport Infrastructure Ireland			
Project			METROLINK			
Drawing Title			Figure 11.7 Convenience Stores and Supermarkets in the Study Area Sheet 4 of 7			
Drawing Status			FINAL			
Scale @ A3		1:12,000	DO NOT SCALE			
Jacobs No.		32108600				
Client No.						
Drawing No.		ML1-JAI-EIA-ROUT_XX-DR-Y-12046	Rev		P03	



Legend

Alignment

- Tunnel
- Station Locations
- Project Boundary
- Study Area
- Retail



P03	5/8/22	Final Issue	FND	RH	RH	NC
Rev.	Date	Purpose of revision	Drawn	Check'd	Rev'd	Appr'd

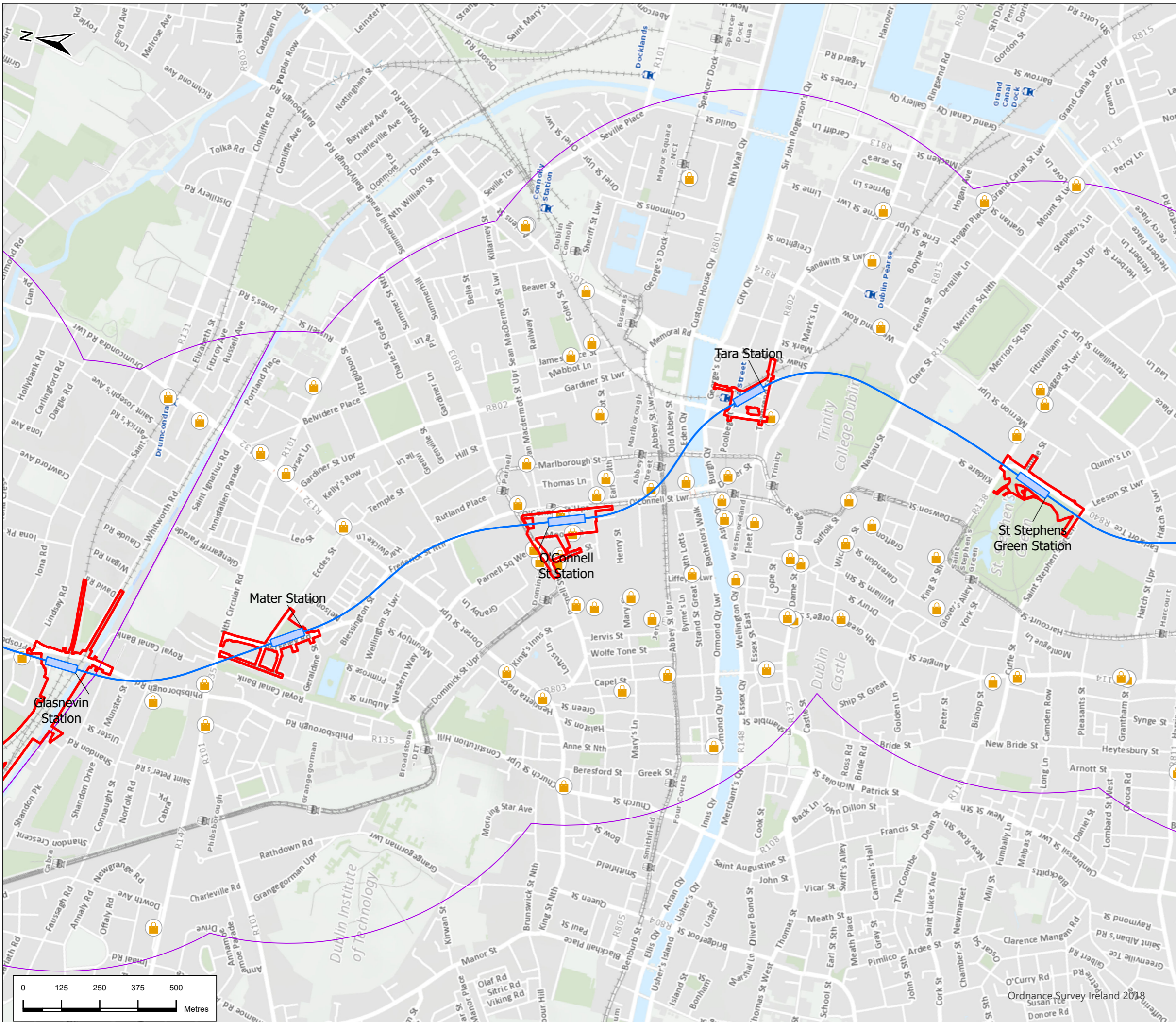
JACOBS
IDOM

TII
Bonnegar Ionpair Éireann
Transport Infrastructure Ireland

METROLINK

Figure 11.7 Convenience Stores and Supermarkets in the Study Area
Sheet 5 of 7

Drawing Status	FINAL	
Scale @ A3	1:12,000	DO NOT SCALE
Jacobs No.	32108600	
Client No.		
Drawing No.	ML1-JAI-EIA-ROUT_XX-DR-Y-12047	Rev P03



Legend

- Alignment**
- Tunnel
 - Station Locations
 - Project Boundary
 - Study Area
 - 🏪 Retail



P03	5/8/22	Final Issue	FND	RH	RH	NC
Rev.	Date	Purpose of revision	Drawn	Check'd	Rev'd	Appr'd



Drawing Title
Figure 11.7 Convenience Stores and Supermarkets in the Study Area
 Sheet 6 of 7

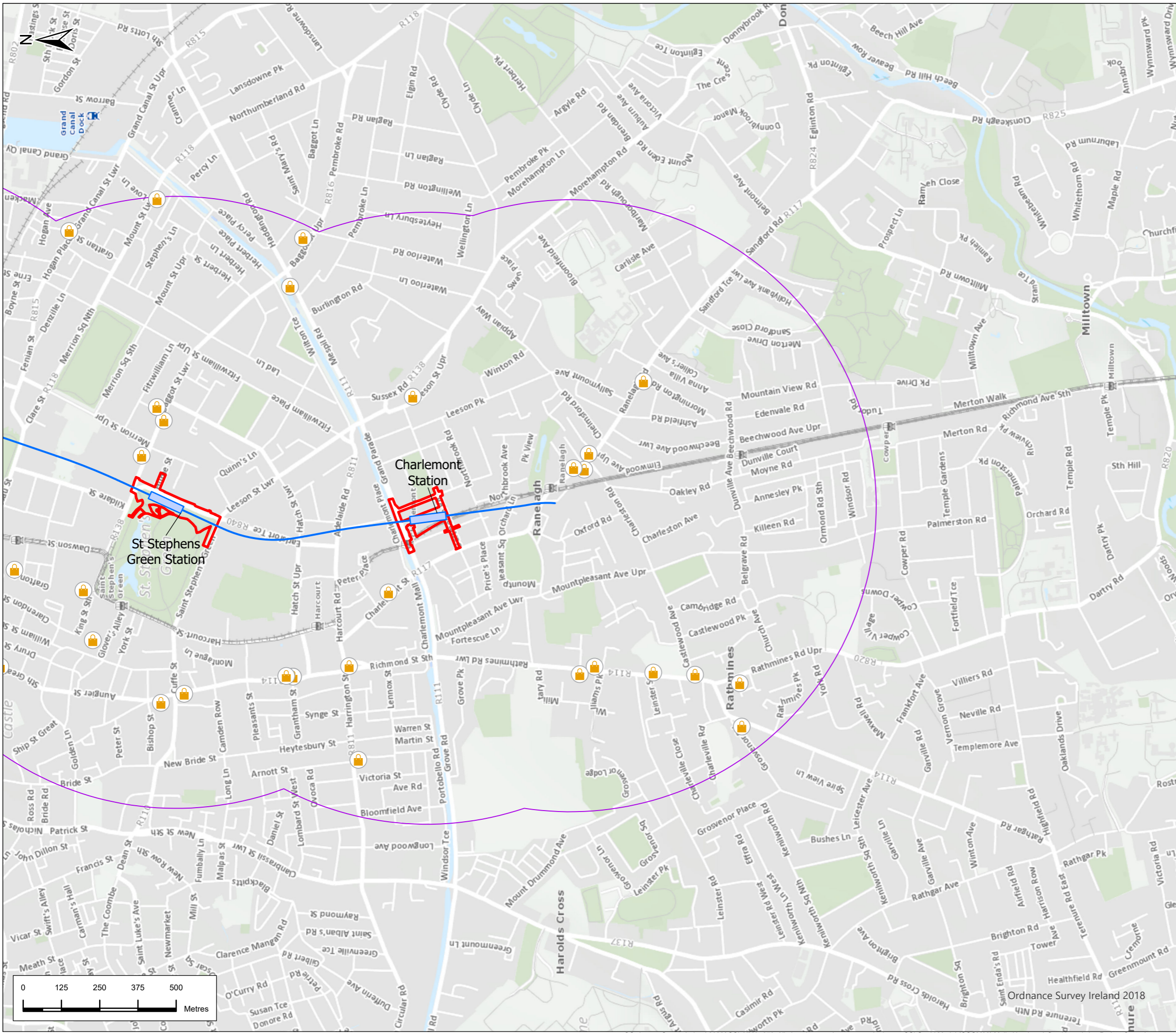
Drawing Status: **FINAL**

Scale @ A3: 1:12,000 DO NOT SCALE

JACOBS No. 32108600
 Client No. Rev P03

Drawing No. **ML1-JAI-EIA-ROUT_XX-DR-Y-12048**

This drawing is not to be used in whole or in part other than for the intended purpose and project as defined in this drawing. Refer to the contract for full terms and conditions.



Legend

- Alignment**
- Tunnel
 - Station Locations
 - Project Boundary
 - Study Area
 - Retail



P03	5/8/22	Final Issue	FND	RH	RH	NC
Rev.	Date	Purpose of revision	Drawn	Check'd	Rev'd	Appr'd



Drawing Title
Figure 11.7 Convenience Stores and Supermarkets in the Study Area
 Sheet 7 of 7

Drawing Status: **FINAL**
 Scale @ A3: 1:12,000 (DO NOT SCALE)
 Jacobs No.: 32108600
 Client No.:

Drawing No.: **ML1-JAI-EIA-ROUT_XX-DR-Y-12049** Rev **P03**

This drawing is not to be used in whole or in part other than for the intended purpose and project as defined on this drawing. Refer to the contract for full terms and conditions.